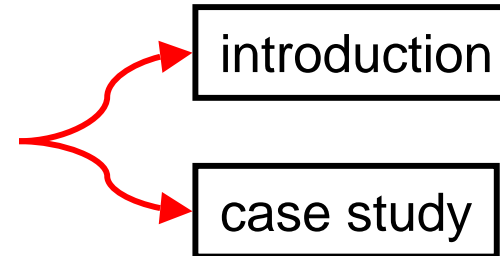




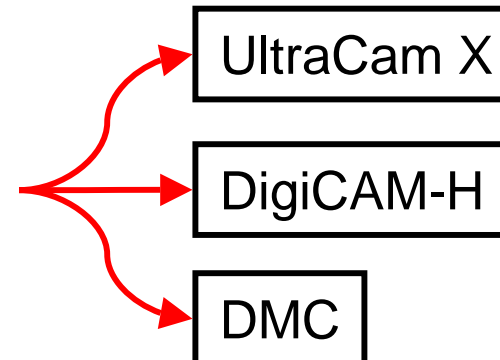
IGI User Meeting 2006

29.-30. November 2006
DAA Trainotel,
Siegen

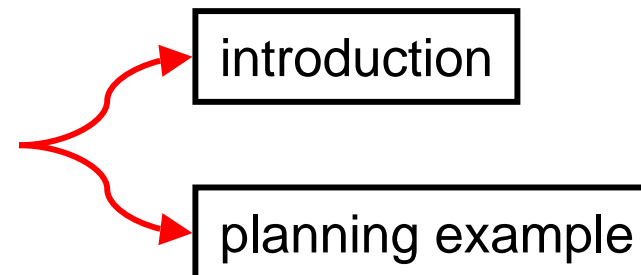
1. Introduction of AEROoffice 5.1



2. Operating new digital frame cameras with CCNS/AEROcontrol



3. "Preview" of the new IGI mission planning software





Georeferencing with GPS/IMU - Calibration

Demonstration of the *Streetmapper* Mobile Mapping Vehicle

Demonstration of the *DigiFly*

Questions and answers:

- discuss your questions with our development and support team,
- or hand in your questions/topics

IGI User Meeting 06 - Day 1



10:00 - 10:15	Welcome
10:15 - 11:15	New features in AEROoffice 5.1
11:15 - 11:30	Coffee break
11:30 - 12:30	Case study, part I
12:30 - 14:00	Lunch break
14:00 - 15:45	Case study, part II
15:45 - 16:00	Coffee break
16:00 - 17:00	UltraCam - Vexcel's contribution to the all digital photogrammetric workflow
17:00 - 17:45	StreetMapper - introduction and demonstration

We visit the Weihnachtsmarkt (Christmas Market) at the “Lower Castle” in Siegen.



Afterwards: Dinner at the “Schloßstuben” in the “Upper Castle”.

**Bus will start at 18:30
in front of the hotel**

IGI User Meeting 06 - Day 2



9:00 - 9:45	Calibration of GPS/IMU/Camera systems
9:45 - 10:30	DigiCAM: latest news and results
10:30 - 10:45	Coffee break
10:45 - 11:45	Intergraph's DMC - configuration and data workflow
11:45 - 12:30	Concepts of the new IGI mission planning
12:30 - 13:45	Lunch break
13:45 - 14:15	DigiFly demonstration
14:15 - 15:00	Preview of the new IGI mission planning
15:00 - 15:30	StreetMapper - data analysis and results
15:30 - 15:45	Coffee break
15:45 - 16:45	Questions and answers

Please ask your questions at any time !

Wenn Sie möchten, stellen Sie Ihre Fragen auf Deutsch !